



TRANSPORTATION ADVISORY COMMITTEE

Date: Wednesday, December 6, 2023
Time: 9:00 AM
Location: 224 North 7th Street St. Joseph, MO 64501

AGENDA

Call to Order

1. Roll Call
2. Approval of Minutes – September 20, 2023

Open Public Comment

Old Business

1. Recent Project Awards, Upcoming Bid Openings, and Ongoing Projects – Adam Wood
2. TAP/LBIP Update – David Earls

New Business

1. Introduction to new planner
2. Term Discussion
3. STIP and HPUN prep
4. Multimodal TAC

Other Business

1. Next Scheduled TAC meeting – Wednesday, March 6, 2023

Adjournment

The Transportation Advisory Committee is administered by Mo-Kan Regional Council.
For information regarding the committee, contact Trevor Tutt at (816) 233-3144 or trevor@mo-kan.org

MINUTES
MO-KAN TRANSPORTATION ADVISORY COMMITTEE

September 20, 2023, 9:00 AM

VOTING MEMBERS

PRESENT:

Bruce Lundy – Andrew County
Andy Macias – Buchanan County
Johnnie Hoggatt – Buchanan County
Mike O’Donnell – Clinton County
Richard Riddell – Clinton County
Tad Wilson – Clinton County
Chet Owen – DeKalb County

NON-VOTING MEMBERS

PRESENT:

Adam Wood – MoDOT
Jose Rodriguez - MoDOT
Trevor Tutt – Mo-Kan Regional Council

OTHERS PRESENT:

Hunter Kelly – Northwest District Director for Senator Josh Hawley
Max Scheiber – St. Joseph MPO
Kenneth Reeder - PCLA (Public Citizens Local Associates)
Marshall White – Savannah Reporter

A meeting of the Mo-Kan Transportation Advisory Committee (TAC) was held September 20, 2023, at the Mo-Kan Regional Council office, 224 North 7th Street, St. Joseph, MO. Bruce Lundy called the meeting to order at 9:01 a.m. Trevor Tutt took attendance. There was a quorum present.

Old Business:

1. Approval of Minutes from May 10, 2023 – Moved by Richard Ridell and seconded by Mike O’Donnell. The motion passed unanimously.

New Business:

1. **Recent Project Awards/Upcoming Bid Openings** – Adam Wood confirmed that the High Priority Unfunded Needs List and most recent STIP have been approved since we last met. US 36 Bridge Rehabilitation over I-35, due to it being struck by a vehicle, \$185,551 repair to PCiRoads, LLC February award. Mike O’Donnell confirmed the project was complete and the road was open. Rte. H Bridge Replacement in Clinton County April award \$2,559,806.15 to Phillips Hardy, Inc. US 71/Business 71 pavement resurfacings awarded to Herzog Contracting Corp for \$15,942,976 planned to start next year though they’re going to start with Rte. T ramps since they are in bad shape. Various resurfacing projects on Rte C, Bus 36, 69, Loop 35, and Rte. 121 awarded to Ideker, Inc. for \$2,735,695.81. Pavement resurfacing various low volume routes in Clinton County planned to be awarded in September on Rte. BB and part of 121 in Clinton to Emery Sapp & Sons, Inc. for \$6,061,945. Chet Owen and Mike O’Donnell inquired about the various projects and whether they will be complete resurfacing or just an overlay and Adam Wood confirmed it would be an overlay. Rte. AC at Messanie turn lane project awarded in August to Herzog Contracting Corp. for \$1,466,723. Johnnie Hoggatt inquired about the project and Jose Rodriguez confirmed that the route connects to Mitchell and Adam Wood confirmed that there have been several rear end crashes in the area which prioritized the project due to traffic to and from the hospital and high traffic.

- 2. STIP** – Adam Wood presented on the approved STIP, confirming that no new projects were added and the current list was moved forward due to cost and no available bidders. Adam Wood presented on the Mo-Kan specific projects including 5 Bridge Redecks, 21 Bridge Preventative Maintenance projects, 69 Interstate Resurfacings, 234 Major/Minor Resurfacing, and 318 Low Volume Resurfacings. Notable Projects include Rte. EE at US 69 turn lane and MO 752 and Rte. U Intersection Improvements in 2024. US 169 at Riverside Terrace Improvements in 2025. Johnnie Hoggatt inquired about the plan for that project and Adam Wood suggested they will be shifting 169 to reduce the hill and an adjustment to Riverside Terrace to improve the connection into 169.
- 3. TAP Funding** – Adam Wood confirmed that the list of TAP projects are ready to approve, but a meeting will be held soon to confirm funding for them. Trevor Tutt confirmed that he had graded the TAP projects and will be sending them in. Jose Rodriguez introduced himself as the new Area Engineer. Trevor Tutt inquired about the LBIP and Adam Wood confirmed that they were all awarded except for one in Atchison County which they were forced to back out of. Mike O'Donnell inquired about I-35 from the 48-40. Adam Wood confirmed that it is a topic of discussion within MoDOT. The first STIP reconstruction project is north of Cameron on I-35 is scheduled, but they are aware that the south section is in dire need, so central office folks are being called up to evaluate. Johnnie Hoggatt inquired about responsibility for overlay work being on the contractor. Adam Wood confirmed that it would be but they're evaluating if there is a deeper issue with the interstate system aging or if the overlay is the problem. Chet Owen inquired about Ensign Trace and Jose Rodriguez confirmed that they are working with the city to develop a plan for the area and that it is currently closed.
- 4. Safety Grant Grading** – Trevor Tutt presented the safety grant applications for the Northwest Missouri Coalition for Roadway Safety and how the grading works. Johnnie Hoggatt inquired of Mike O'Donnell as to what equipment would be purchased in Clinton County Fire Department's application. Trevor Tutt pulled up the list on the computer to discuss. Trevor Tutt discussed the Safety Acres and Driver's Ed programs. Marshall White confirmed that Sheldon Lyons is the current director there and Frank Hill will be taking his place after he retires. Max Scheiber discussed Bike to Work Day. Johnnie Hoggatt inquired about the Missouri Western score for One Time Event or Ongoing and Trevor Tutt confirmed that those scores may change based on evaluation by the coalition.
- 5. GIS Mapping Update** – Lily Clajus presented the public facing GIS map that she has been developing which is currently live on our website. Lily Clajus provided a demo of how to utilize the map for the TAC and what data is provided. Lily Clajus discussed the update of the Regional Transportation Plan and requested STIP and HPUN data to be able to provide within the plan, hoping to get more data from MoDOT to improve the quality of the plan. Lily Clajus offered her mapping services to members of the TAC.
- 6. SS4A Update** – Trevor Tutt provided a brief update on the City of Gower plan and how the project develops. Trevor Tutt confirmed that Mo-Kan applied on behalf of Andrew County and is hopeful that it will be awarded. Trevor Tutt discussed the many conferences he attended recently and discussed low cost safety improvement information he learned and could provide. Trevor Tutt discussed the hands-free law that went into effect in August and Jose Rodriguez provided handouts. Marshall White confirmed that no citations will be issued until 2024 and Trevor Tutt also confirmed that you cannot be pulled over for having your phone but it is a secondary offense. Bruce Lundy inquired about the Andrew County project and Trevor Tutt discussed SS4A and Max Schieber

confirmed that the MPO also applied for SS4A in their area, so Savannah would be included in that if awarded.

- 7. Funding Opportunity Update** – Trevor Tutt presented on the FHWA’s new dashboard that has gone live and provides a list of funding opportunities with links to NOFOs and timelines, confirming that he will keep eyes on it consistently but asked that the TAC also watch for projects they would like to pursue.

Other Business:

- 1. Follow up** – Adam Wood provided an update on the various routes in Clinton and DeKalb confirming that they will be one inch overlay on each route except US 69 will be cold milled and two inches of asphalt.
- 2. LTAP** – Trevor Tutt inquired of Adam Wood if Missouri has an LTAP as other states at the conferences he attended provide training opportunities. Jose Rodriguez confirmed that there is an LTAP out of Rolla.
- 3. ROUTES** – Trevor Tutt discussed the ROUTES program as a possible project for rural areas.
- 4. Andy Macias** – Bruce Lundy thanked Andy Macias for his service to the TAC and offered his appreciation for identifying a replacement.
- 5. Next TAC Meeting** – The next meeting is tentatively scheduled for December 6, 2023.

**Johnnie Hoggatt motioned to adjourn, and Richard Riddell seconded the motion.
Meeting adjourned at 9:39 am.**

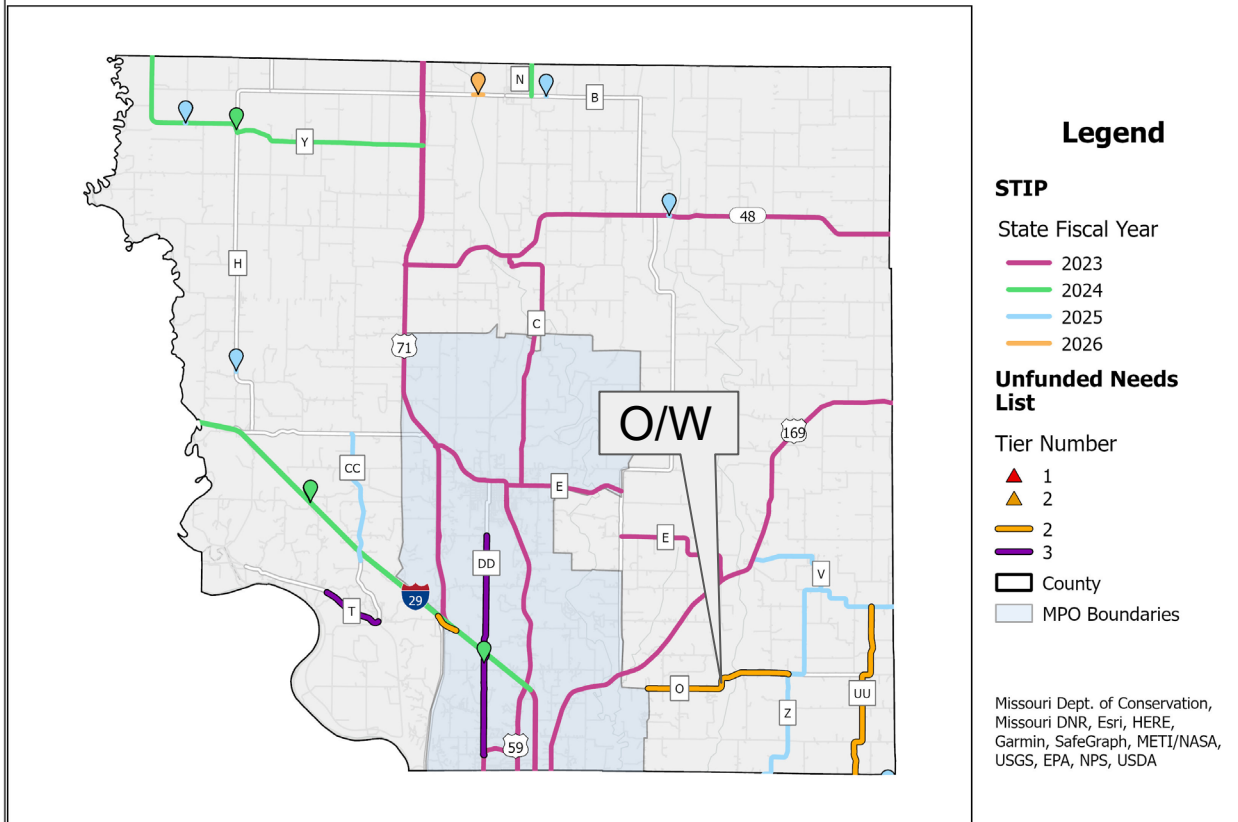
2023 Mo-Kan Region Transportation Priorities

December 6, 2023

Andrew, Buchanan, Clinton, DeKalb Counties

| Rank | Map Numb | County | Route | Project Description | Previous Tier | Current Tier |
|------|----------|----------|-------|--|---------------|--------------|
| 1 | B3 | Buchanan | Y | Resurface from Rte. DD to Platte County | 2 | 1 |
| 2 | A3 | Andrew | I-29 | I-29/US 71 Interchange Improvements | 2 | 2 |
| 3 | A1 | Andrew | O/W | Resurface from Rte. D to Rte. Z | 2 | 1 |
| 4 | A2 | Andrew | UU | Roadway Resurfacing | 2 | 2 |
| 5 | D2 | DeKalb | A | Roadway repairs/resurfacing from County Line to Rte. 6 | 2 | 2 |
| 6 | D4 | Dekalb | O | Resurface from Rte. N to MO 31 | 2 | 2 |
| 7 | C2 | Clinton | W | Resurfacing, Rte. 116 to end of state maintenance | 2 | 2 |
| 8 | D3 | DeKalb | H | Resurfacing, County Line to Rte. 6 | 2 | 2 |
| 9 | C3 | Clinton | PP | Bridge improvements to Br. A0996 over I-35 | 3 | 3 |
| 10 | B2 | Buchanan | A | Intersection Improvement at Rte. 371 | 2 | 2 |
| 11 | B5 | Buchanan | AB | Resurface from MO 6 to US 36 | 2 | 2 |
| 12 | B1 | Buchanan | AC | Interchange improvements at US 36 | 1 | 1 |
| 13 | B8 | Buchanan | 59 | Flood resillency - MO 45 to Missouri River | 3 | 3 |
| 14 | B6 | Buchanan | I-29 | I-29/US 169 interchange Improvements | 3 | 3 |
| 15 | B9 | Buchanan | MO 6 | MO 6/I-29 Interchange | 2 | 2 |
| 16 | C1 | Clinton | BB | Interchange improvements at I-35 | 2 | 2 |
| 17 | B4 | Buchanan | KK | Resurface from US 59 (w) to US 59 (e) | 2 | 2 |
| 18 | C4 | Clinton | 116 | Br. A1058 at I-35 interchange | 3 | 3 |
| 19 | D1 | DeKalb | 36 | Interchange improvements at I-35 | 0 | 0 |
| 20 | B7 | Buchanan | H | Replace Br. K0794 over Platte River Overflow | 3 | 3 |
| ? | ? | DeKalb | BB | Pavement resurfacing from US 69 (S) to US 69 (N) | ? | 2 |

Andrew County



Route: O/W

Location: Rte. D-Rte. Z

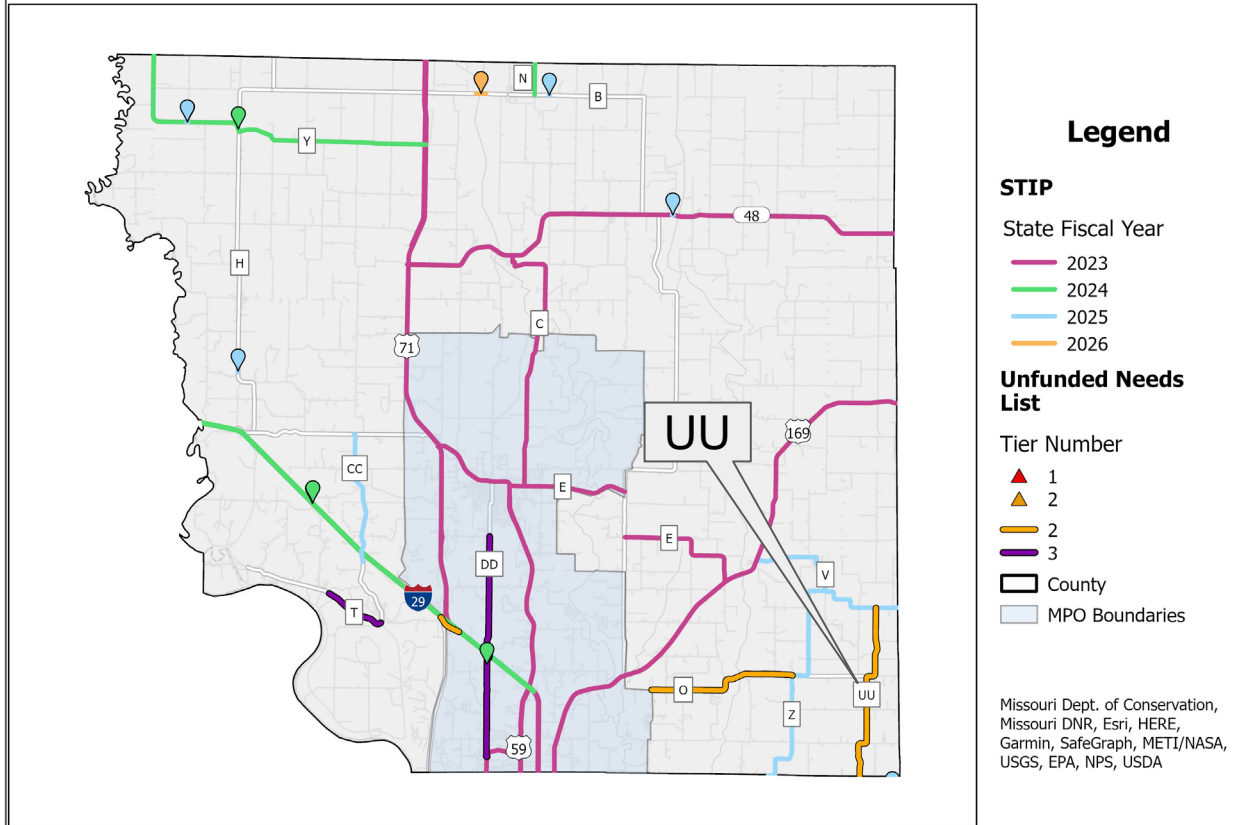
Need: Resurfacing

Funding Source: Maintenance

AADT: 387.5

Crash Rate: 3.9

Andrew County



Route: UU

Location: Rte. V-County Line

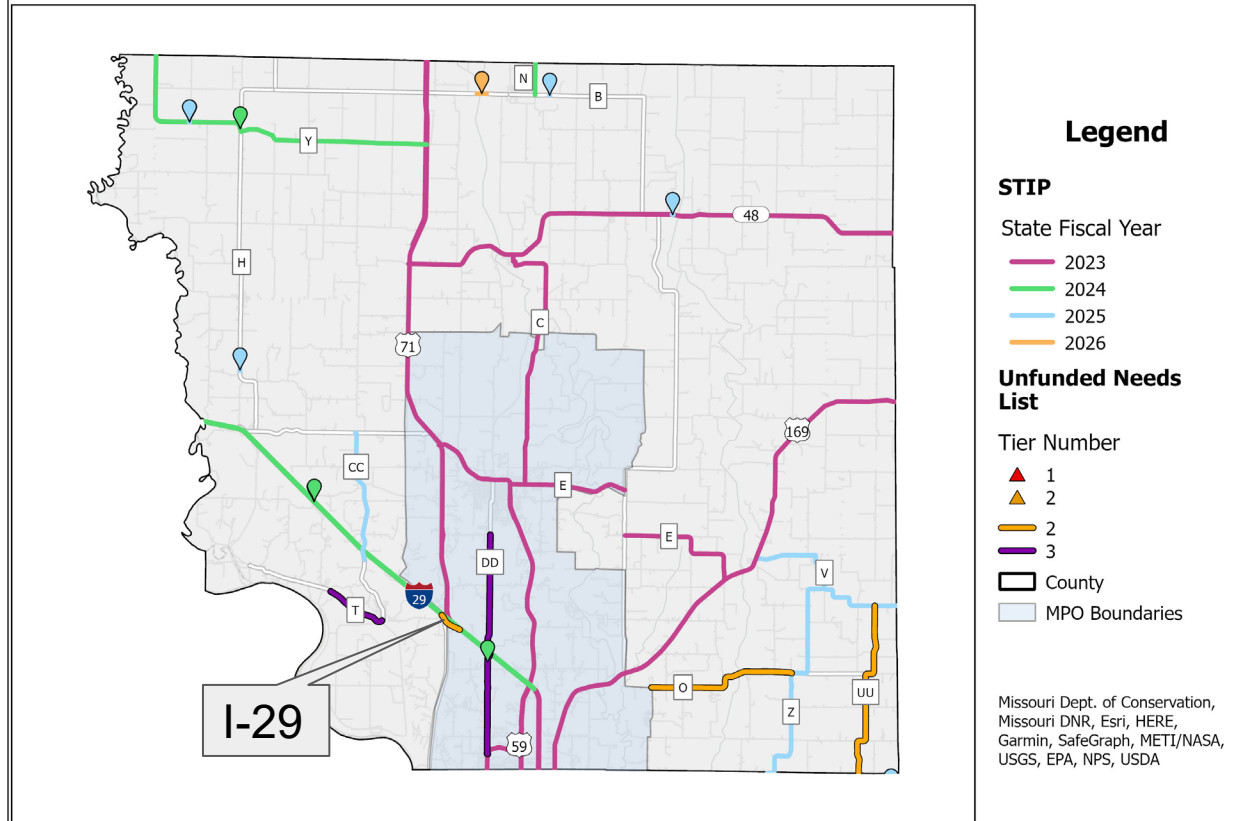
Need: Resurfacing

Funding Source: Maintenance

AADT: 46

Crash Rate: 0.5

Andrew County



Route: I-29

Location: I-29 & US 71

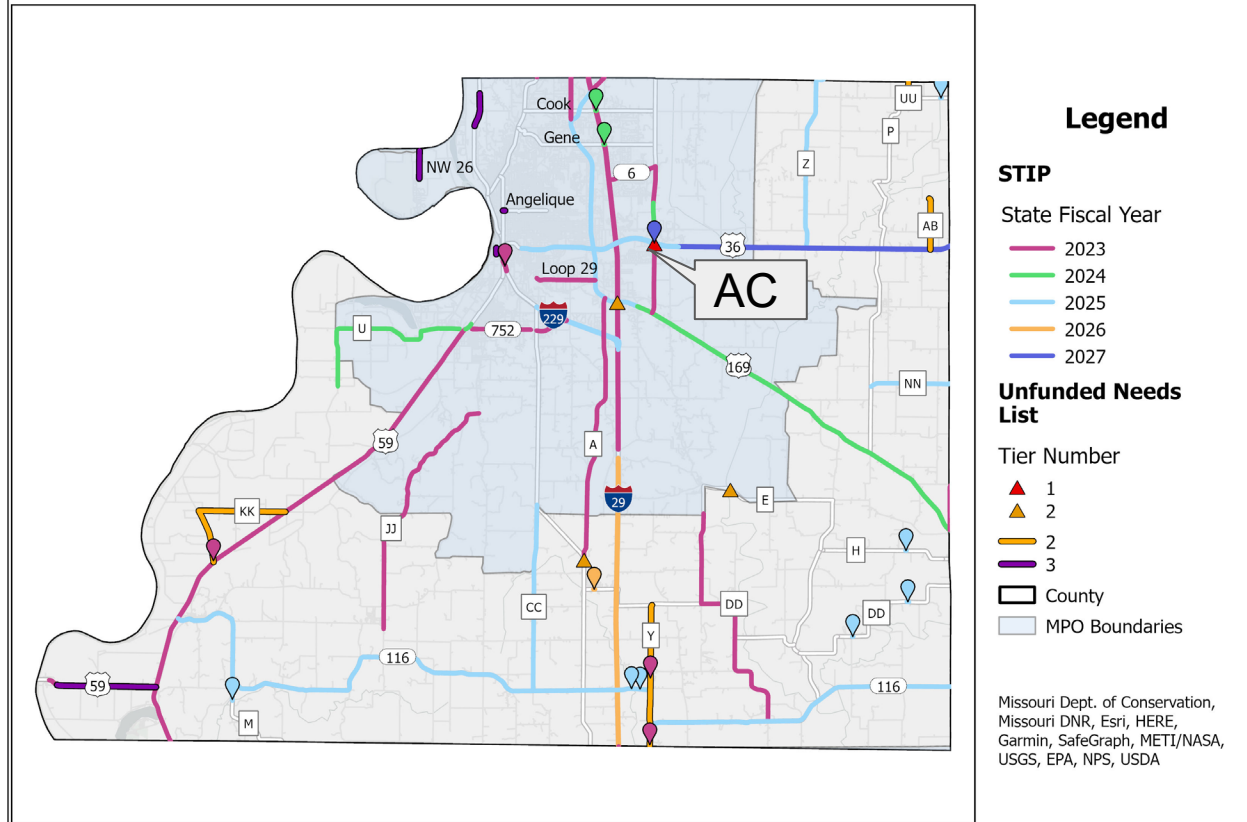
Need: Interchange Improvements

Funding Source: STIP

AADT: 4,267.17

Crash Rate: 2.9

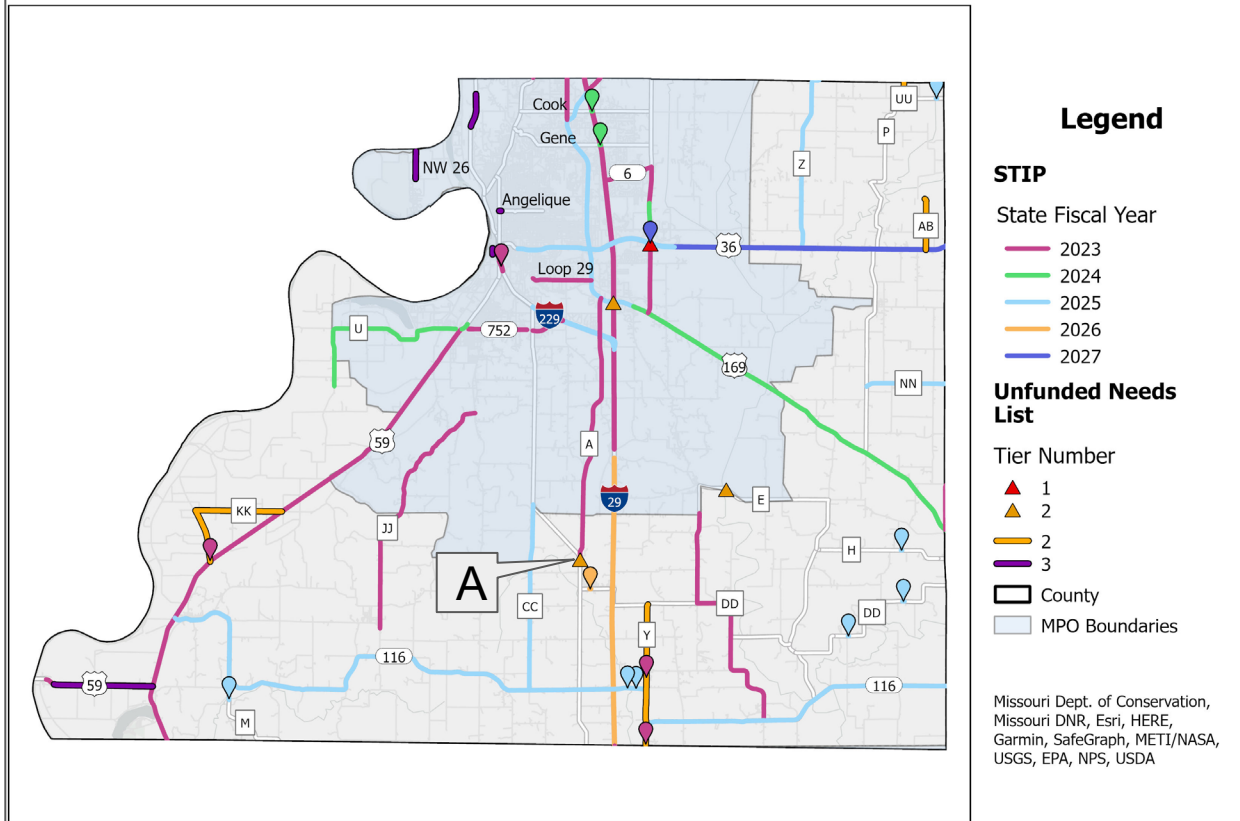
Buchanan County



Route: AC
Location: AC & US36
Need: Interchange Improvement

Funding Source: STIP
AADT: 4,842.6
Crash Rate: 0.6

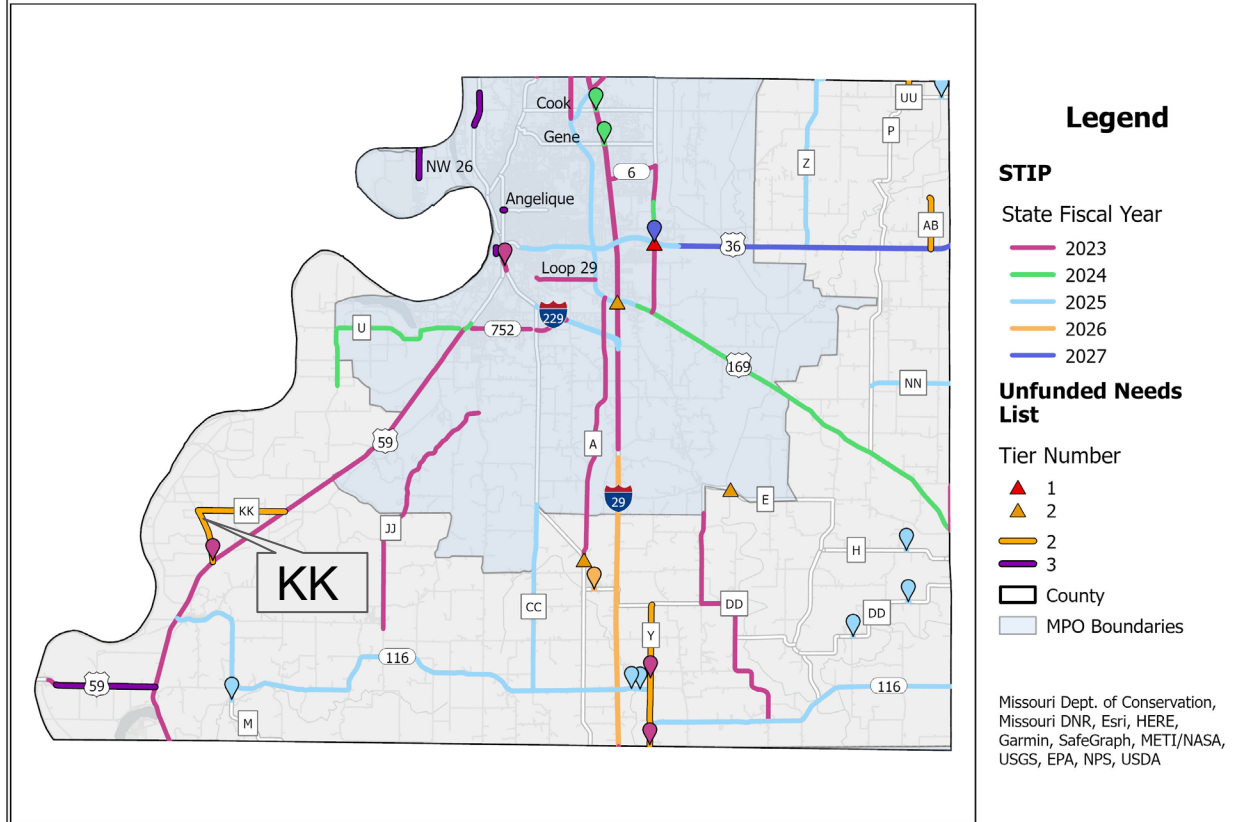
Buchanan County



Route: A
Location: A & 371
Need: Intersection Improvement

Funding Source: STIP
AADT: 593.75
Crash Rate: 0.4

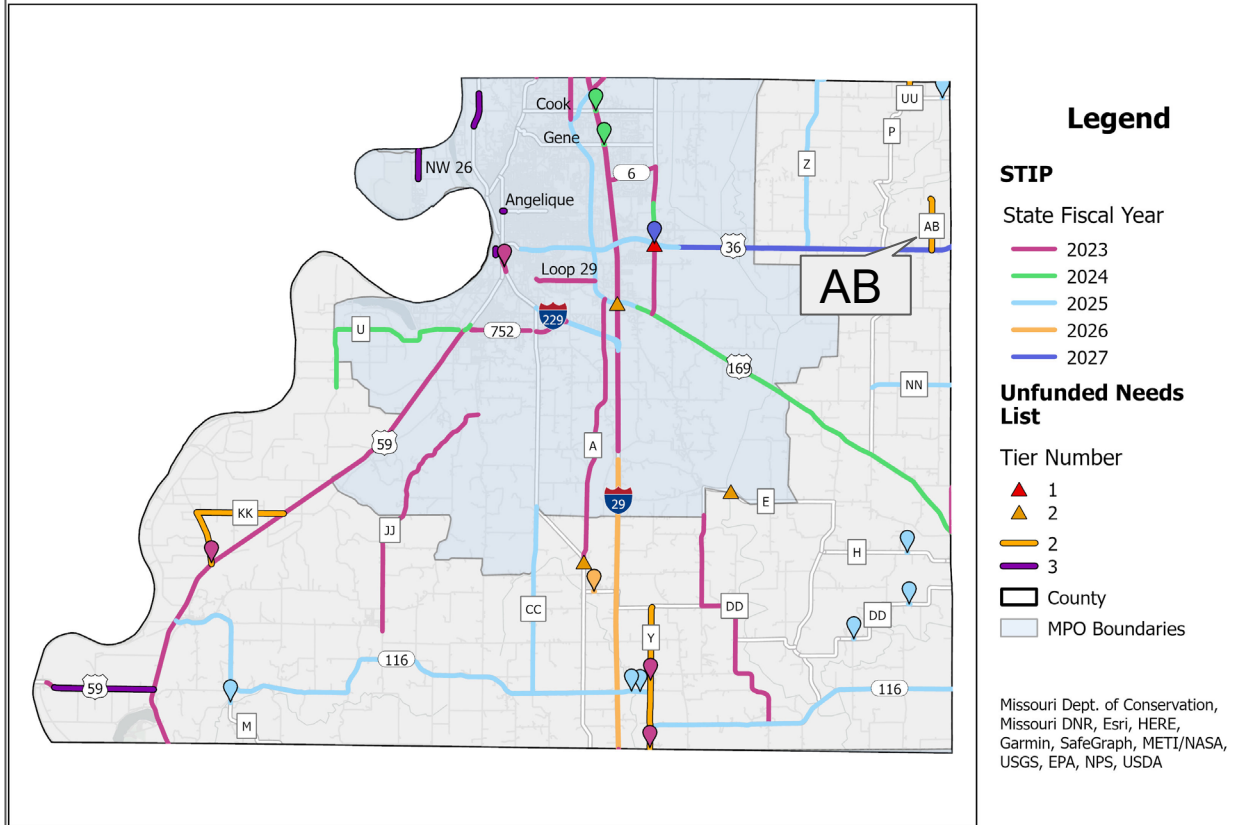
Buchanan County



Route: KK
Location: US 59 (W)-US 59 (E)
Need: Resurfacing

Funding Source: STIP
AADT: 30.5
Crash Rate: 0.3

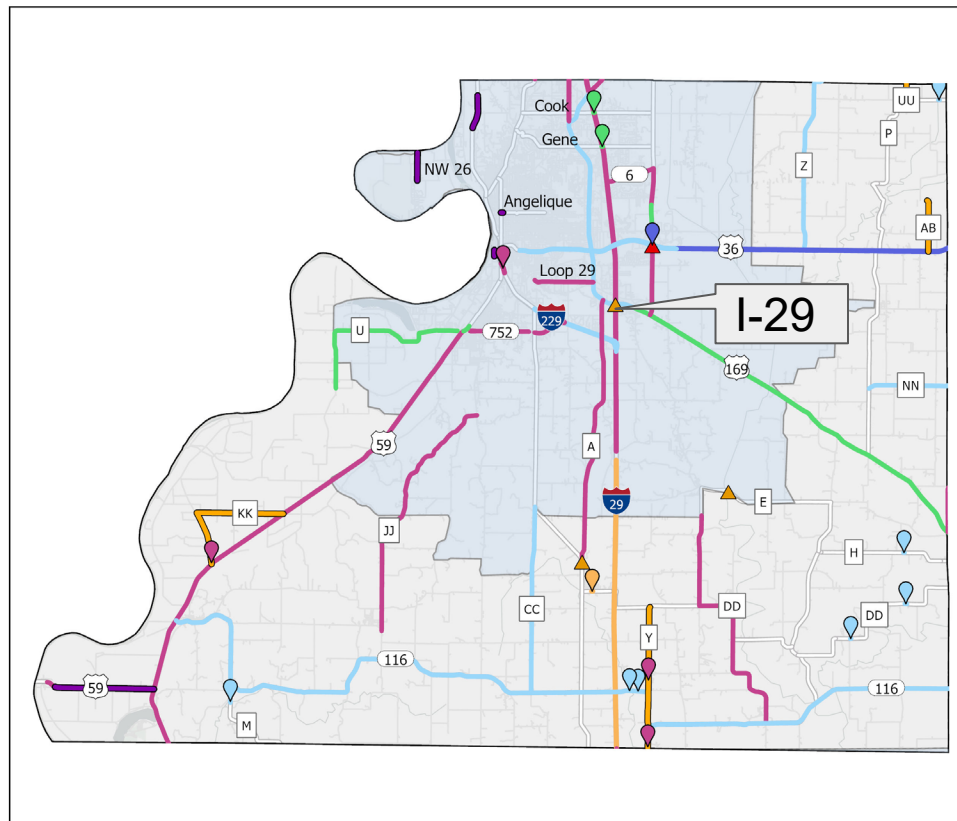
Buchanan County



Route: AB
Location: MO 6-US 36
Need: Resurfacing

Funding Source: STIP
AADT: 61.5
Crash Rate: 0.6

Buchanan County



Legend

STIP

State Fiscal Year

- 2023
- 2024
- 2025
- 2026
- 2027

Unfunded Needs List

Tier Number

- 1
- 2
- 3

County

MPO Boundaries

Missouri Dept. of Conservation,
Missouri DNR, Esri, HERE,
Garmin, SafeGraph, METI/NASA,
USGS, EPA, NPS, USDA

Route: I-29

Location: I-29/US 169

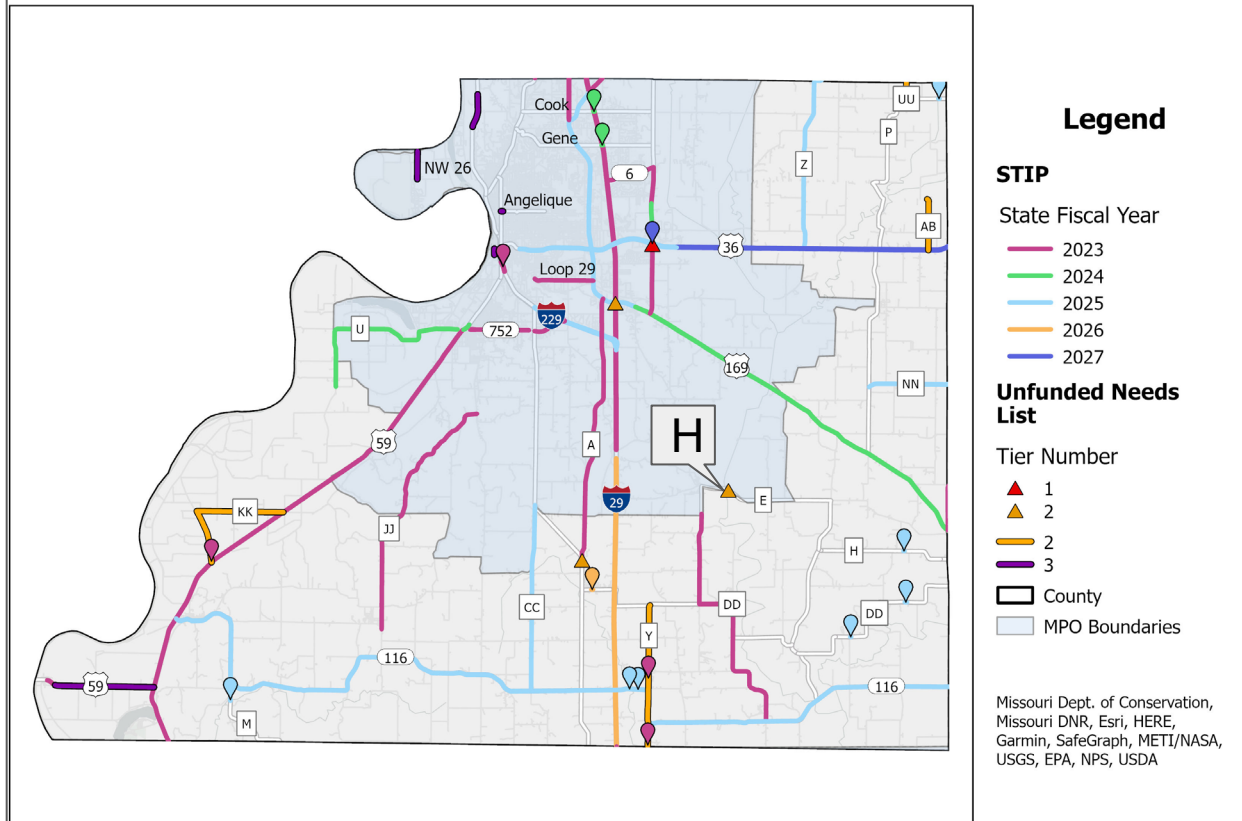
Need: Interchange Improvement

Funding Source: STIP

AADT: 10,237

Crash Rate: 4.1

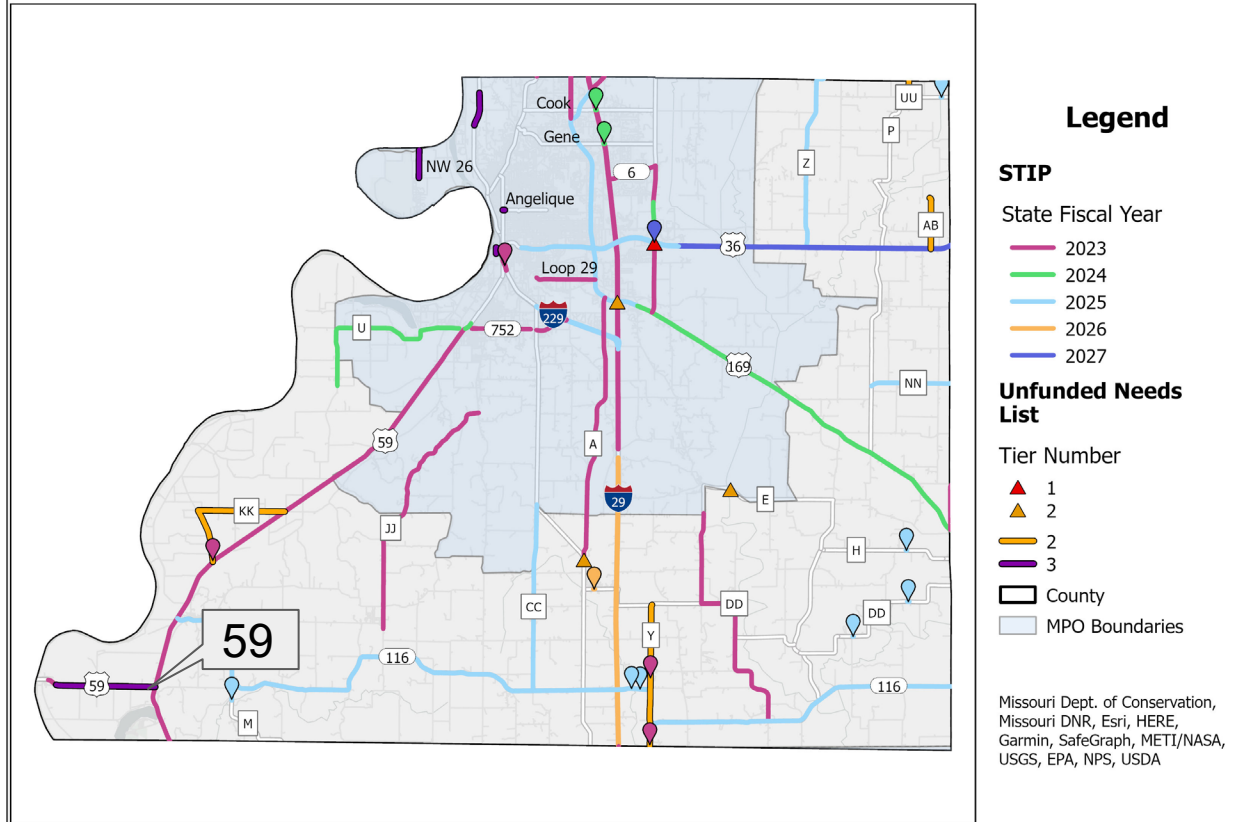
Buchanan County



Route: H
Location: Platte River Overflow
Need: Bridge Replacement

Funding Source: Maintenance
AADT: 161
Crash Rate: 0.0

Buchanan County



Route: 59

Location: MO 45-Missouri River

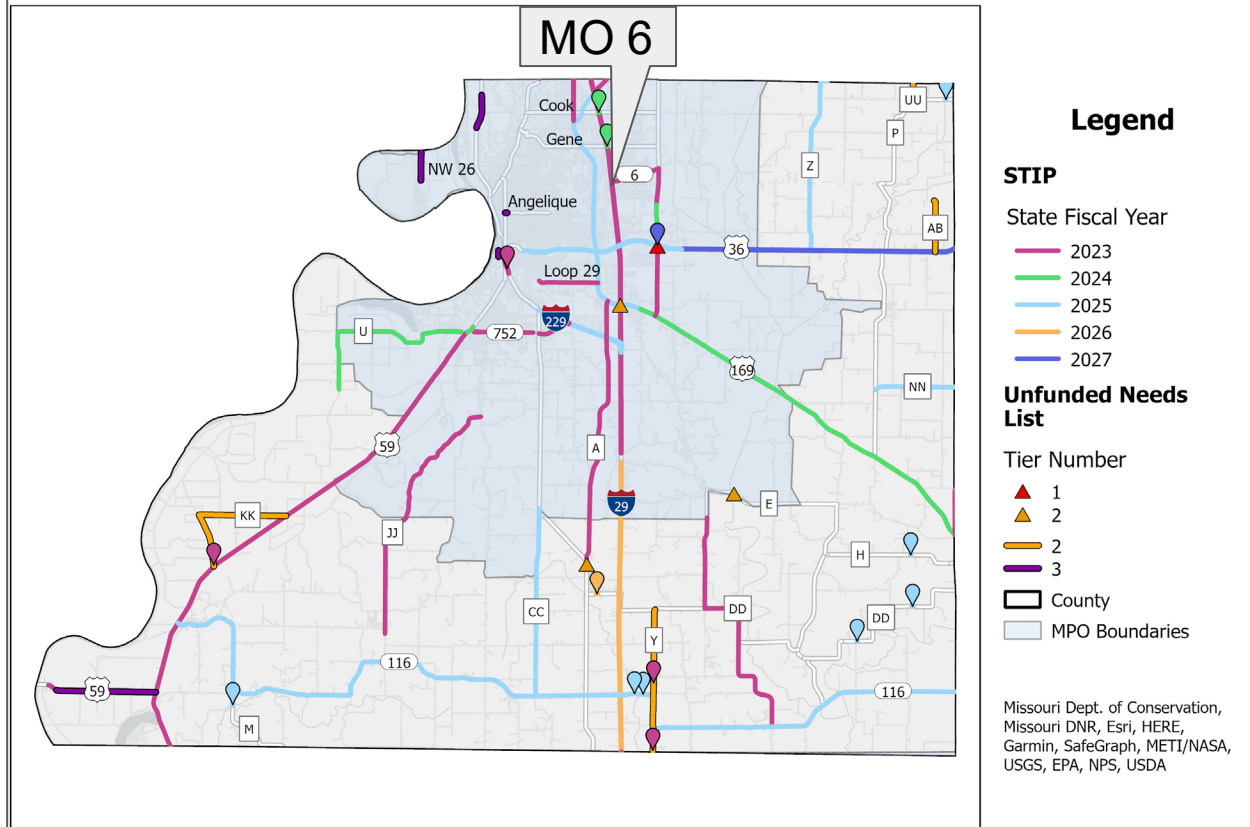
Need: Flood Resiliency

Funding Source: STIP

AADT: 3,376

Crash Rate: 2.6

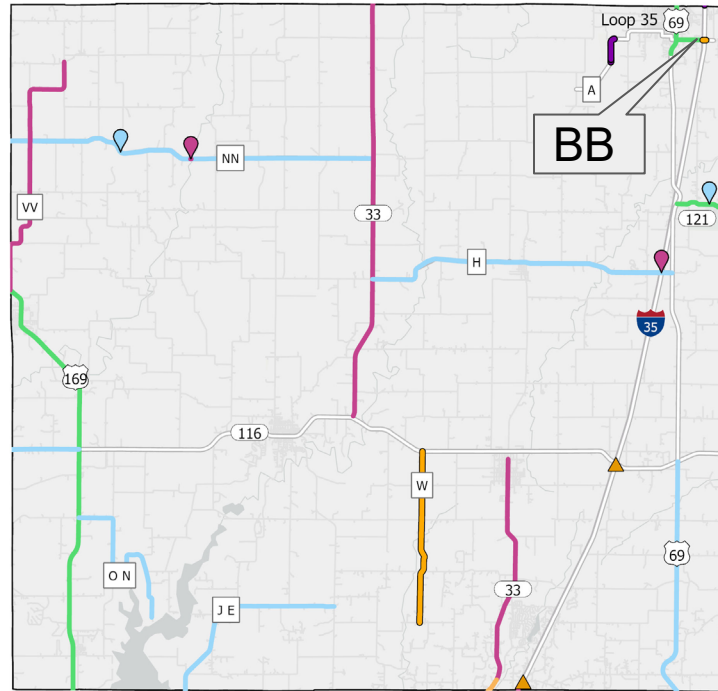
Buchanan County



Route: MO 6
Location: I-29
Need: Interchange Construction

Funding Source: STIP
AADT: 13,233
Crash Rate: 10.5

Clinton County



Legend

STIP

State Fiscal Year

- 2023
- 2024
- 2025
- 2026

Unfunded Needs List

Tier Number

- 1
- 2
- 2
- 3

- County
- MPO Boundaries

Missouri Dept. of Conservation,
Missouri DNR, Esri, HERE,
Garmin, SafeGraph, METI/NASA,
USGS, EPA, NPS, USDA

Route: BB

Location: I-35

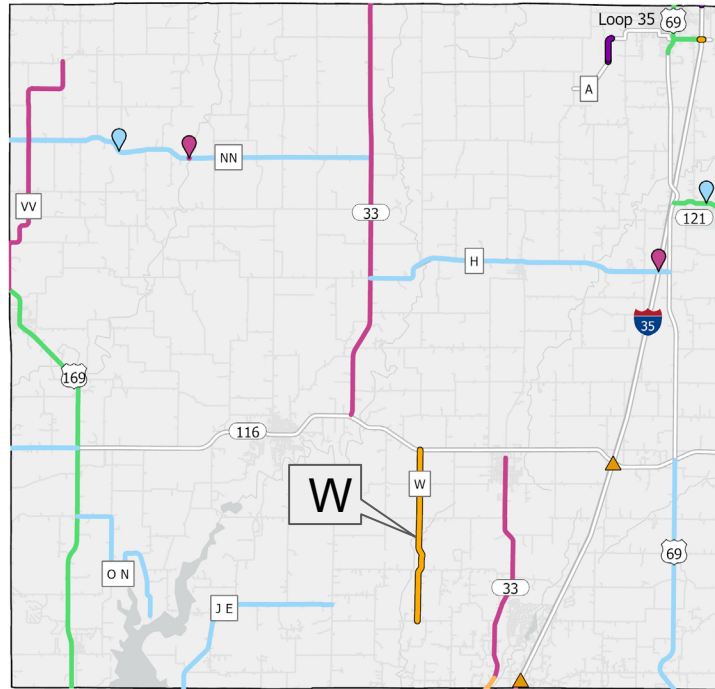
Need: Interchange Improvement

Funding Source: STIP

AADT: 5,934.4

Crash Rate: 1.7

Clinton County



Legend

STIP

State Fiscal Year

- 2023
- 2024
- 2025
- 2026

Unfunded Needs List

Tier Number

- 1
- 2
- 2
- 3

- County
- MPO Boundaries

Missouri Dept. of Conservation,
Missouri DNR, Esri, HERE,
Garmin, SafeGraph, METI/NASA,
USGS, EPA, NPS, USDA

Route: W

Location: 116-County Rd 229

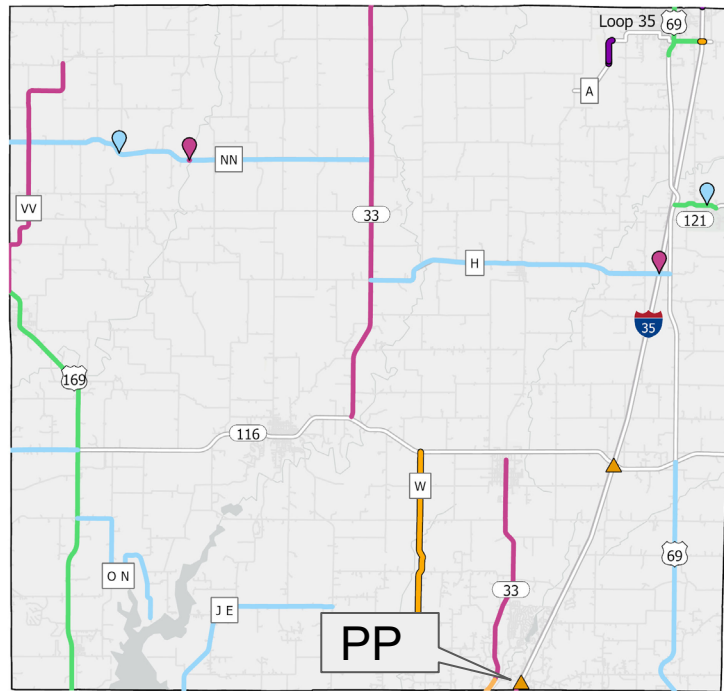
Need: Resurfacing

Funding Source: Maintenance

AADT: 101

Crash Rate: 1.2

Clinton County



Legend

STIP

State Fiscal Year

- 2023
- 2024
- 2025
- 2026

Unfunded Needs List

Tier Number

- 1
- 2
- 2
- 3

- County
- MPO Boundaries

Missouri Dept. of Conservation,
Missouri DNR, Esri, HERE,
Garmin, SafeGraph, METI/NASA,
USGS, EPA, NPS, USDA

Route: PP

Location: I-35

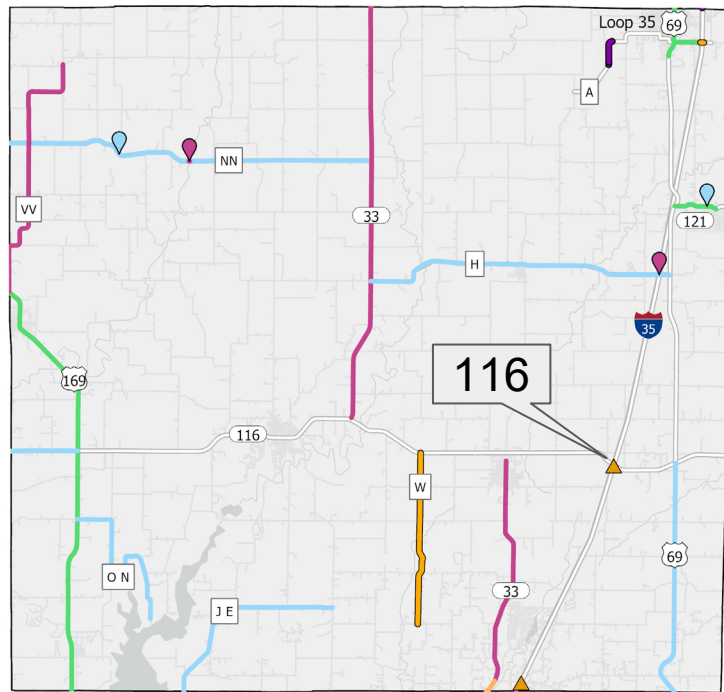
Need: Bridge Improvements

Funding Source: STIP

AADT: 8,186.5

Crash Rate: 2.1

Clinton County



Legend

STIP
State Fiscal Year

- 2023
- 2024
- 2025
- 2026

Unfunded Needs List

Tier Number

- 1
- 2
- 2
- 3

County
MPO Boundaries

Missouri Dept. of Conservation,
Missouri DNR, Esri, HERE,
Garmin, SafeGraph, METI/NASA,
USGS, EPA, NPS, USDA

Route: 116

Location: I-35

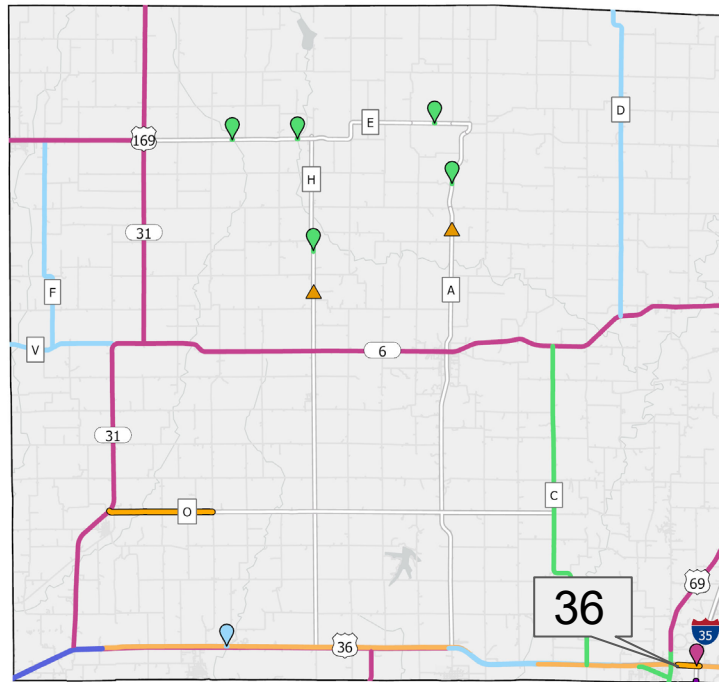
Need: Bridge Improvements

Funding Source: STIP

AADT: 7,549

Crash Rate: 2.2

DeKalb County



Legend

STIP

State Fiscal Year

- 2023
- 2024
- 2025
- 2026
- 2027

Unfunded Needs List

Tier Number

- 1
- 2
- 2
- 3
- County

Missouri Dept. of Conservation,
Missouri DNR, Esri, HERE,
Garmin, SafeGraph, METI/NASA,
USGS, EPA, NPS, USDA

Route: US 36

Location: I-35/US 36

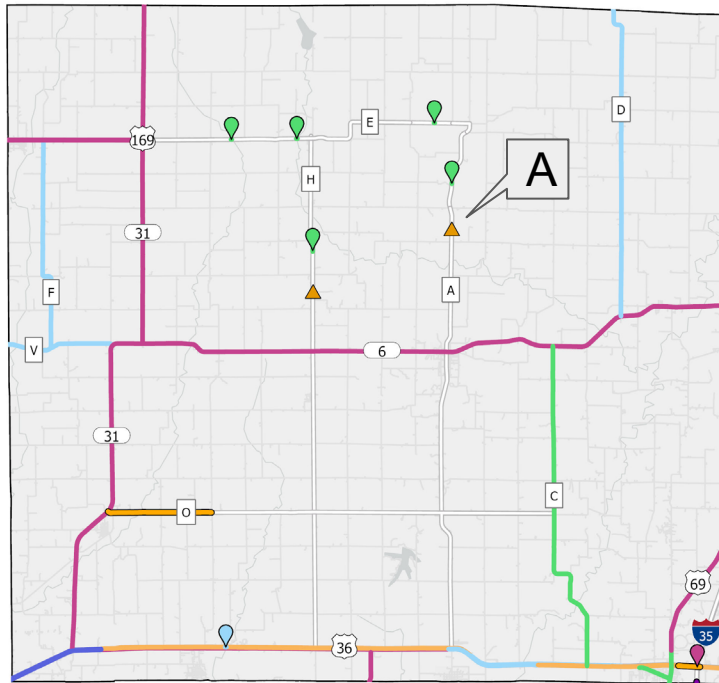
Need: Interchange Improvement

Funding Source: STIP

AADT: 6,390.5

Crash Rate: 4.4

DeKalb County



Legend

STIP

State Fiscal Year

- 2023
- 2024
- 2025
- 2026
- 2027

Unfunded Needs List

Tier Number

- 1
- 2
- 2
- 3
- County

Missouri Dept. of Conservation,
Missouri DNR, Esri, HERE,
Garmin, SafeGraph, METI/NASA,
USGS, EPA, NPS, USDA

Route: A

Location: County Line-Rte. 6

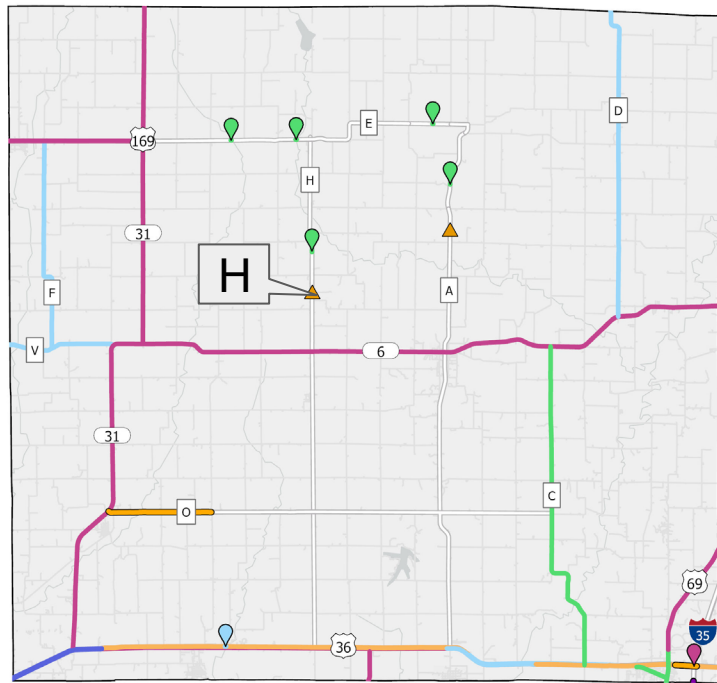
Need: Roadway Repairs

Funding Source: Maintenance

AADT: 257.6

Crash Rate: 0.6

DeKalb County



Legend

STIP

State Fiscal Year

- 2023
- 2024
- 2025
- 2026
- 2027

Unfunded Needs List

Tier Number

- 1
- 2
- 2
- 3
- County

Missouri Dept. of Conservation,
Missouri DNR, Esri, HERE,
Garmin, SafeGraph, METI/NASA,
USGS, EPA, NPS, USDA

Route: H

Location: Rte. E-Rte. 6

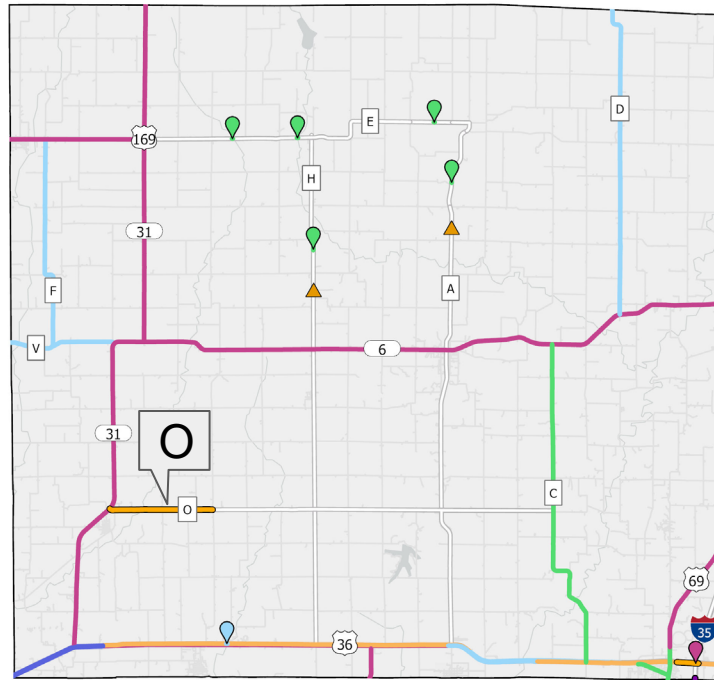
Need: Resurfacing

Funding Source: Maintenance

AADT: 4

Crash Rate: 0.8

DeKalb County



Legend

STIP

State Fiscal Year

- 2023
- 2024
- 2025
- 2026
- 2027

Unfunded Needs List

Tier Number

- 1
- 2
- 2
- 3
- County

Missouri Dept. of Conservation,
Missouri DNR, Esri, HERE,
Garmin, SafeGraph, METI/NASA,
USGS, EPA, NPS, USDA

Route: O

Location: Rte. N-MO 31

Need: Resurfacing

Funding Source: Maintenance

AADT: 234

Crash Rate: 0.7